

8as Jornadas SIG Libre

26, 27 y 28 marzo 2014

Girona

PostgreSQL con PostGIS 2.0 aplicados al mundo de la ingeniería hidráulica y fluvial



Xavier Torret i Vicente Medina

Girona, March 28

~~Software libre en ity~~

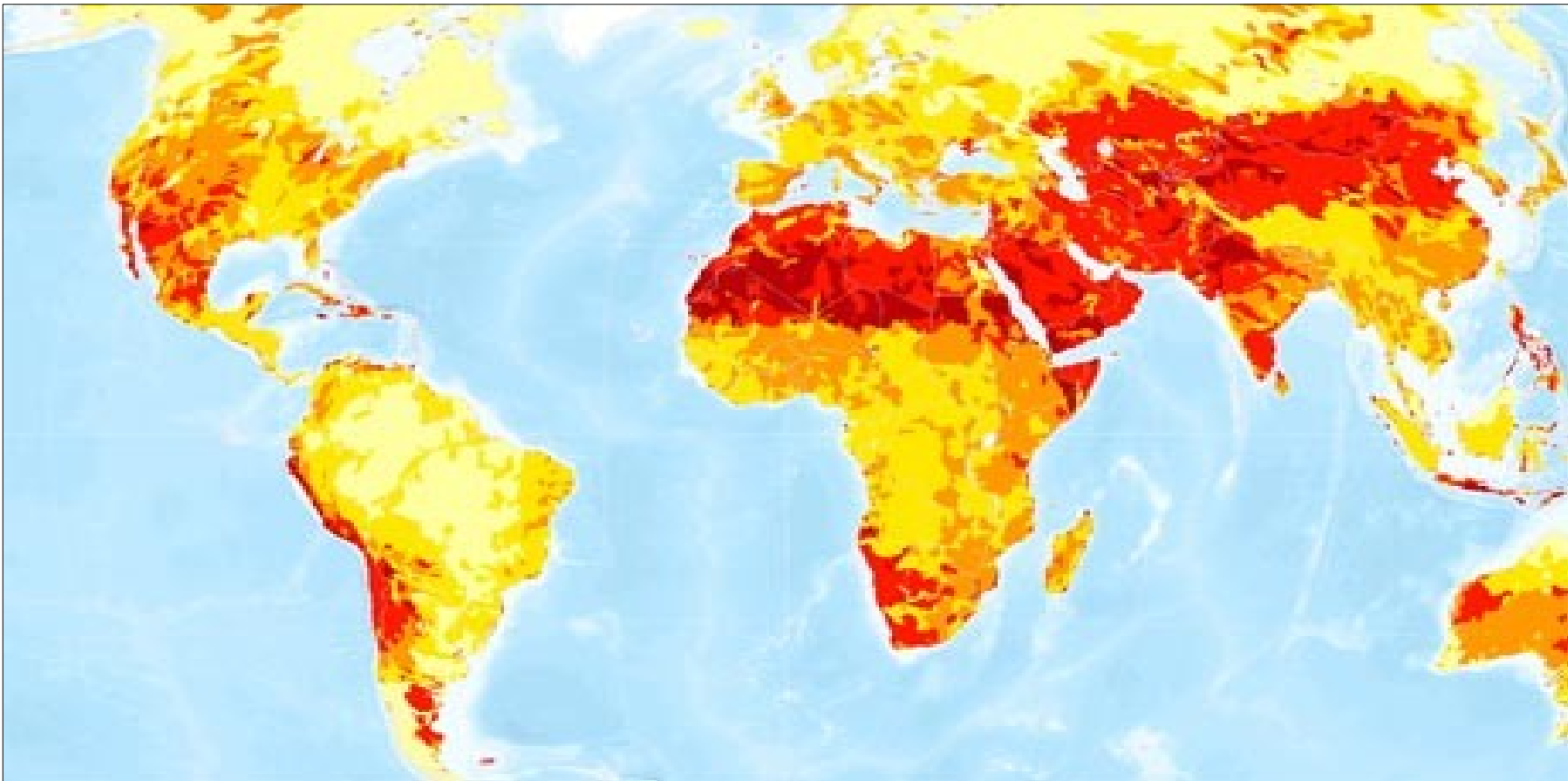
yy

1. Open source software

The myths of open source

- 1) Open software is poor quality.**
- 2) Open software is not professional.**
- 3) With open software you can not do everything.**

2. Water management. World situation



Aqueduct combines maps with 12 different water risk indicators, including water quality
Source: <http://www.wri.org/our-work/project/aqueduct/aqueduct-atlas>

2. Water management. World situation

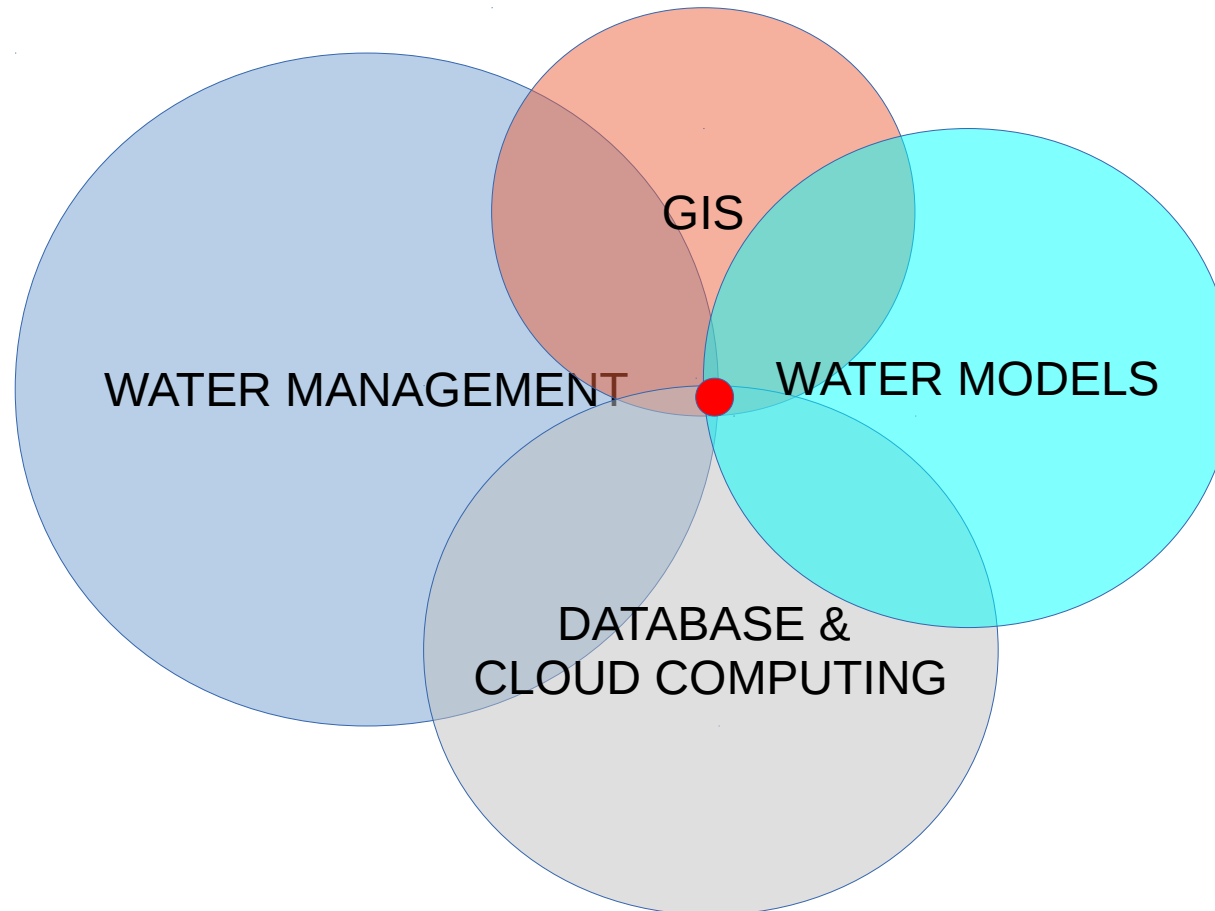
GIS SOFTWARE

DATABASE SOFTWARE

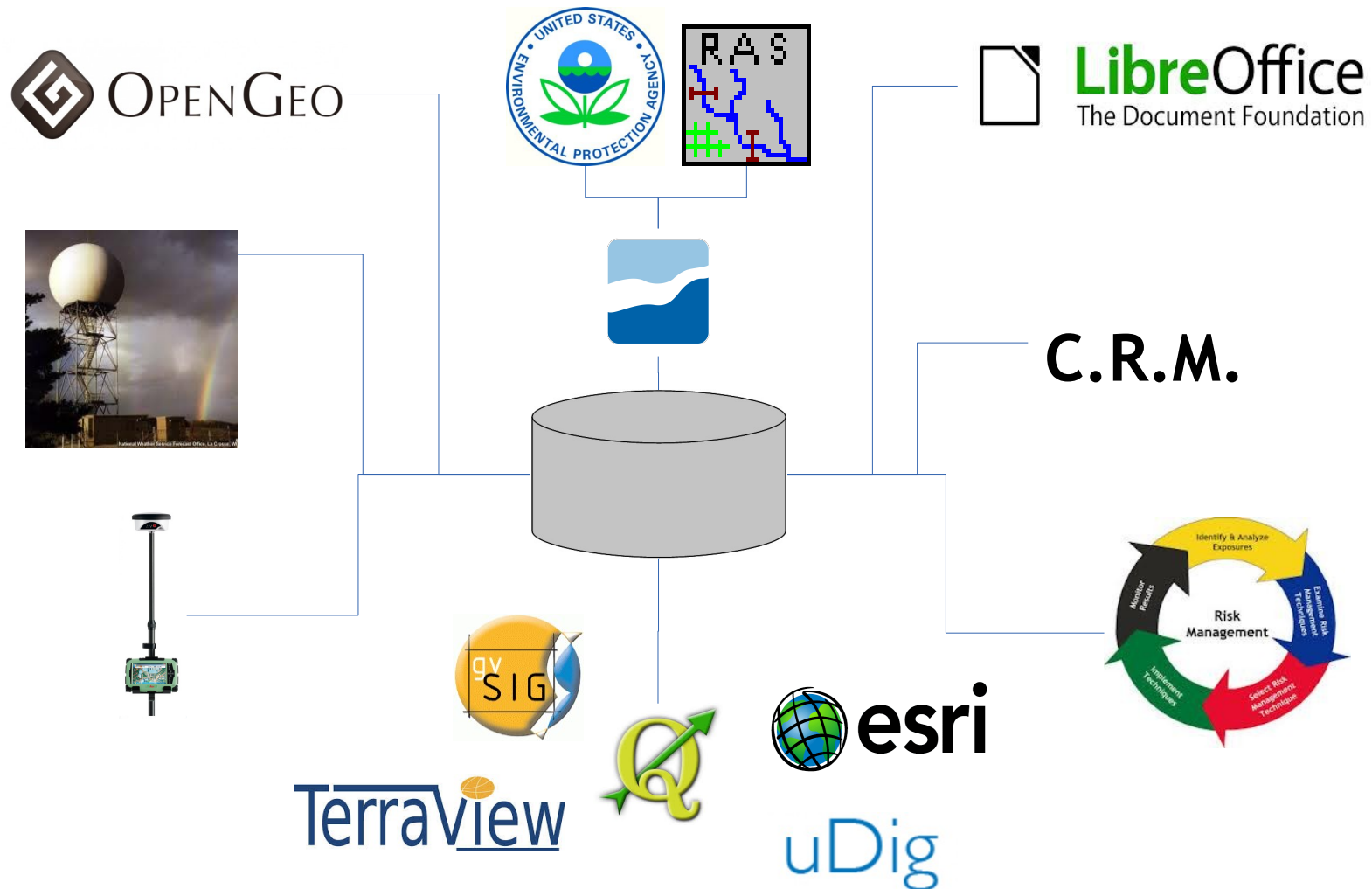
HIDRAULIC SOFTWARE



3. What is Giswater?



3. What is Giswater?



3. What is Giswater?



Smart cities, smart countries, smart world

4. Technical approach

Giswater is a wide software ecosystem with different technologies. The released versions are developed with:

- 'WATER' MODELS: [EPANET](#), [EPA SWMM](#), [HEC-RAS](#)
- GIS PROJECT: [QGIS](#)
- DATABASE STORAGE: [PostgreSQL with spatial extension](#)
- OPERATING SYSTEM: [Windows XP / 7 / vista / 8.](#)

4. Technical approach

EPANET CAPABILITIES

- Places no limit on the size of the network that can be analyzed
- Models constant or variable speed pumps, with pumping energy and cost
- Allows storage tanks to have any shape (i.e., diameter can vary with height)
- Considers multiple demand categories at nodes
- Models pressure-dependent flow issuing from emitters (sprinkler heads)
- Models the age of water throughout a network
- Models reactions both in the bulk flow and at the pipe wall



4. Technical approach

EPA SWMM CAPABILITIES

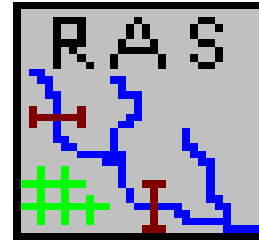
- Networks of unlimited size
- Variety of standard conduit shapes
- External flows and water quality input
- Kinematic wave or full dynamic wave flow
- User-defined dynamic control rules

- Dry Weather flow (DWF)
- Pollutants, (buildup, washoff, routing, reduction)



4. Technical approach

HEC-RAS CAPABILITIES



Computer program that models the hydraulics of water flow through natural rivers and other channels.

Is one-dimensional (by the moment), meaning that there is no direct modeling of the hydraulic effect of cross section shape changes, bends, and other two- and three-dimensional aspects of flow.

Developed by the US Department of Defense, Army Corps of Engineers in order to manage the rivers, harbors, and other public works under their jurisdiction

4. Technical approach

GIS INTERFACE



GIS O/S project

World wide community of users

Better than more proprietary GIS software

DATABASE

PostgreSQL



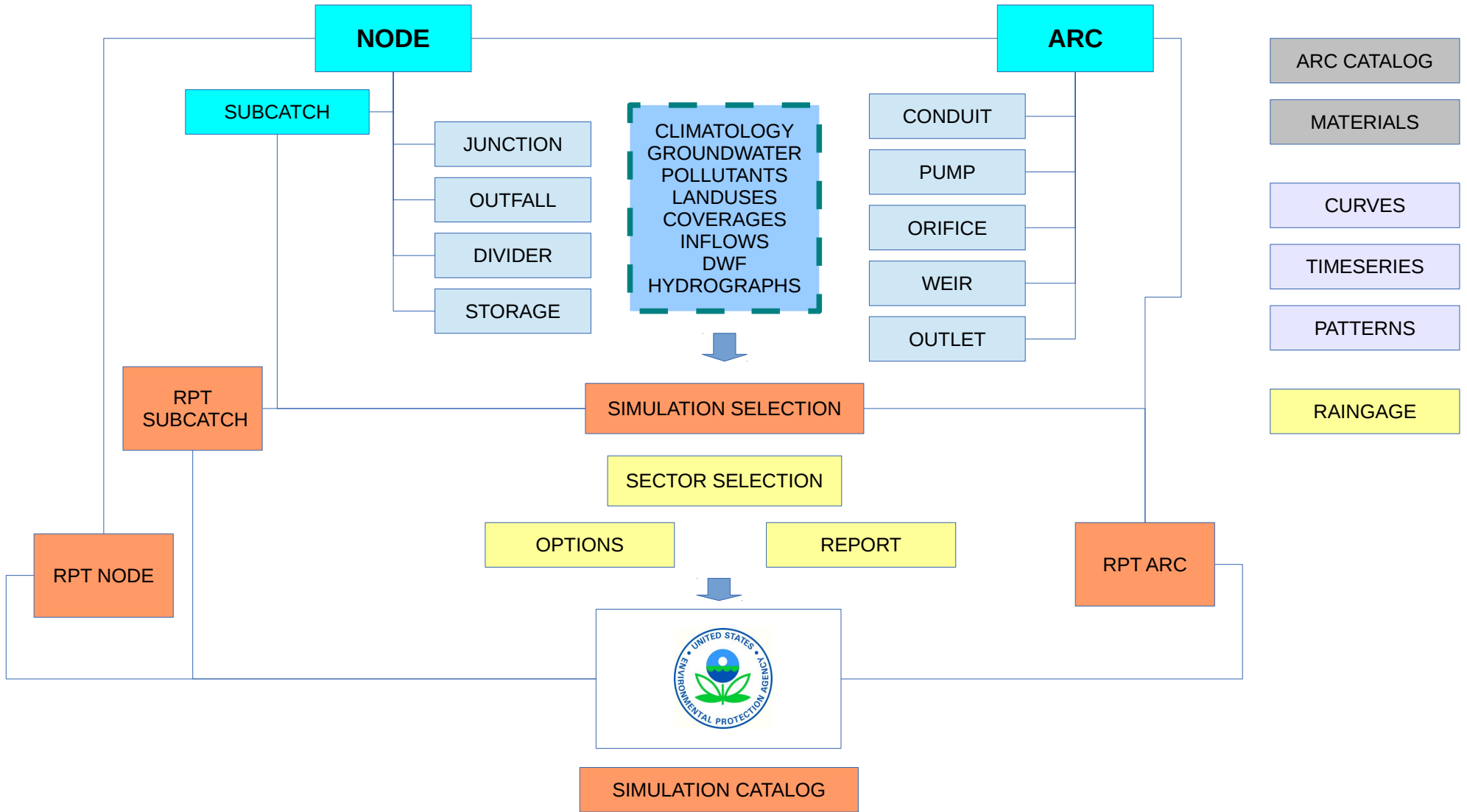
+



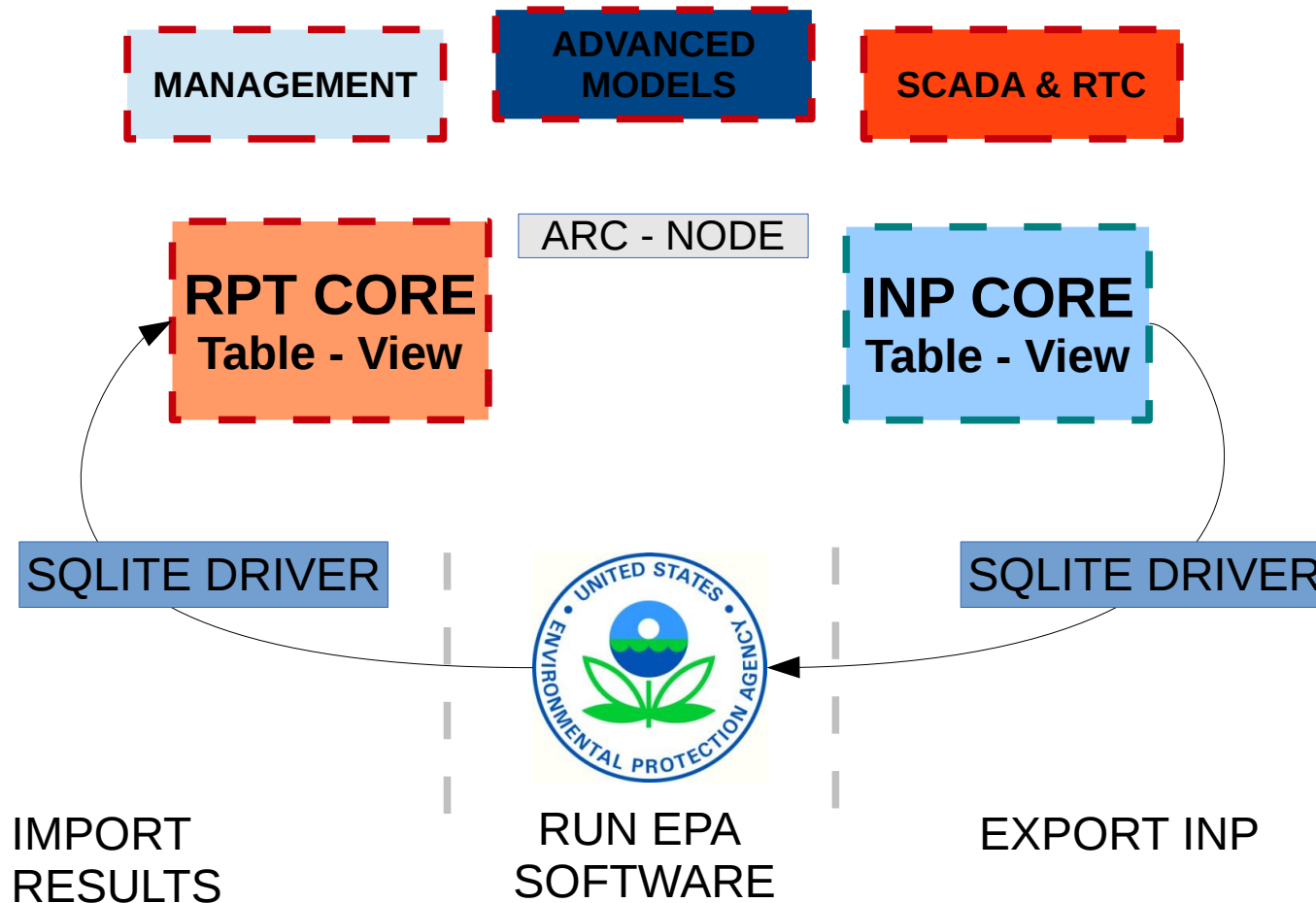
PostgreSQL: The World's Most Advanced

Open source database


PostGIS OS4G project



4. Technical approach



4. Technical approach



4. Technical approach

SELECT

node1.arc_id,
node1.node_1,
node2.node_2

FROM


SELECT arc.arc_id,node.node_id AS node_1
FROM epaswmm.arc,epaswmm.node
WHERE(node.the_geom = st_startpoint (arc.the_geom))) **node1**,

SELECT arc.arc_id, node.node_id AS node_2
FROM epaswmm.arc, epaswmm.node
WHERE(node.the_geom = st_endpoint (arc.the_geom))) **node2**

WHERE

((node1.arc_id) :: TEXT = (node2.arc_id) :: TEXT);

4. Technical approach



4. Technical approach

SELECT

```
nextval('epaswmm.inp_vertice_id_seq' :: regclass) AS id,  
arc.arc_id,  
(st_x(arc.point)) :: NUMERIC (16, 3) AS xcoord,  
(st_y(arc.point)) :: NUMERIC (16, 3) AS ycoord
```

FROM

```
    SELECT  
        st_dumppoints (arc.the_geom)).geom AS point,  
        st_startpoint (arc.the_geom) AS startpoint,  
        st_endpoint (arc.the_geom) AS endpoint,  
        arc.sector_id,  
        arc.arc_id  
    FROM epaswmm.arc ) arc
```

JOIN epaswmm.sector_selection ON arc.sector_id = sector_selection.sector_id

WHERE

```
arc.point < arc.startpoint OR arc.point > arc.startpoint AND  
arc.point < arc.endpoint OR arc.point > arc.endpoint
```

ORDER BY id;

4. Technical approach

Node Results at 0:00:00 hrs:

Node	Elevation m	Demand L/s	Head m	Pressure m
1001	28.46	0.32	74.03	45.57
1002	28.17	0.32	74.03	45.80

Link Results at 0:00:00 hrs:

Link	Length m	Diameter mm	Flow L/s	Velocity m/s	Headloss /1000m	Setting	Reaction	F-Factor
2041	63.05	110.00	1.12	0.12	0.16	150.00	0.00	0.025
2037	63.76	110.00	2.40	0.25	0.66	150.00	0.00	0.022

4. Technical approach

SELECT

```
node.node_id,  
result_selection.result_id,  
max(rpt_node.demand) AS max_demand,  
min(rpt_node.demand) AS min_demand,  
max(rpt_node.press) AS max_pressure,  
min(rpt_node.press) AS min_pressure,  
node.the_geom
```

FROM

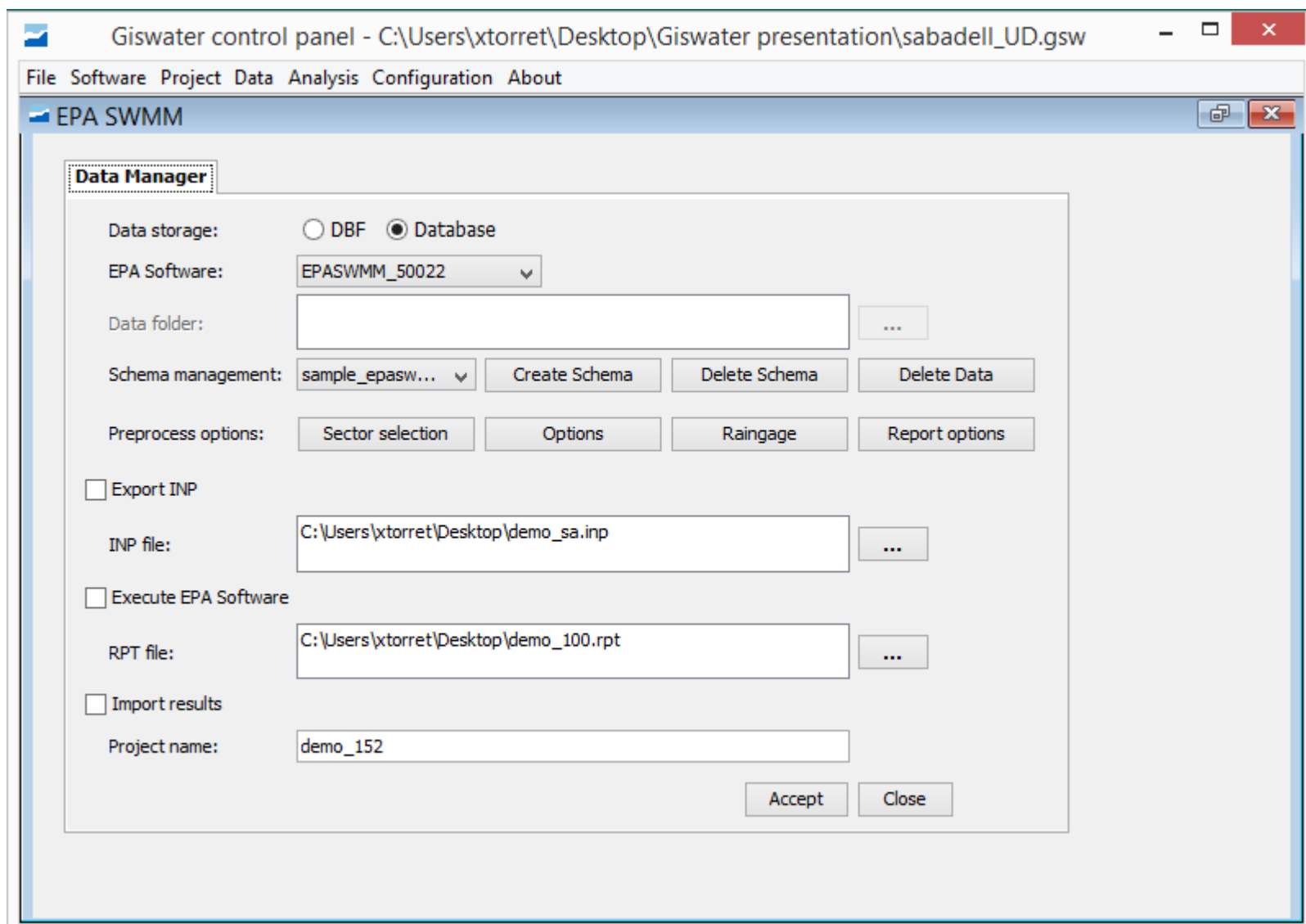
```
epanet.node  
JOIN epanet.rpt_node ON rpt_node.node_id = node.node_id  
JOIN epanet.result_selection ON rpt_node.result_id = result_selection.result_id
```

GROUP BY

```
node.node_id,  
result_selection.result_id,  
node.the_geom
```

ORDER BY

```
node.node_id;
```



Thank you

Source code: <https://github.com/giswater/giswater>
website: www.giswater.org

Xavier Torret
xtorret@giswater.org