




ICOS Carbon Data Portal

#siglibre2012

Izaña

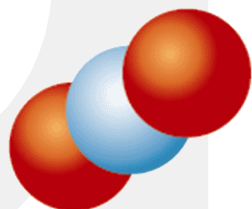


<http://www.avcan.org/mapas/eventos/EV970250.JPG>

Sarmiento de Gamboa



http://www.utm.csic.es/doc/bo_sarmiento_de_gamboa/imagenes/t_009b.jpg



ICOS

integrated
carbon
observation
system



ICOS

integrated
carbon
observation
system



www.icos-spain.es



A European infrastructure dedicated to high precision monitoring of greenhouse gas fluxes

ICOS-Spain Data Portal

Portal de búsqueda ICOS



ASCII

CSV

...

Fecha inicio

July 2011						
Su	Mo	Tu	We	Th	Fr	Sa
					1	2
3	4	5	6	7	8	9
10	11	12	13	14	15	16
17	18	19	20	21	22	23
24	25	26	27	28	29	30
31						

Fecha fin

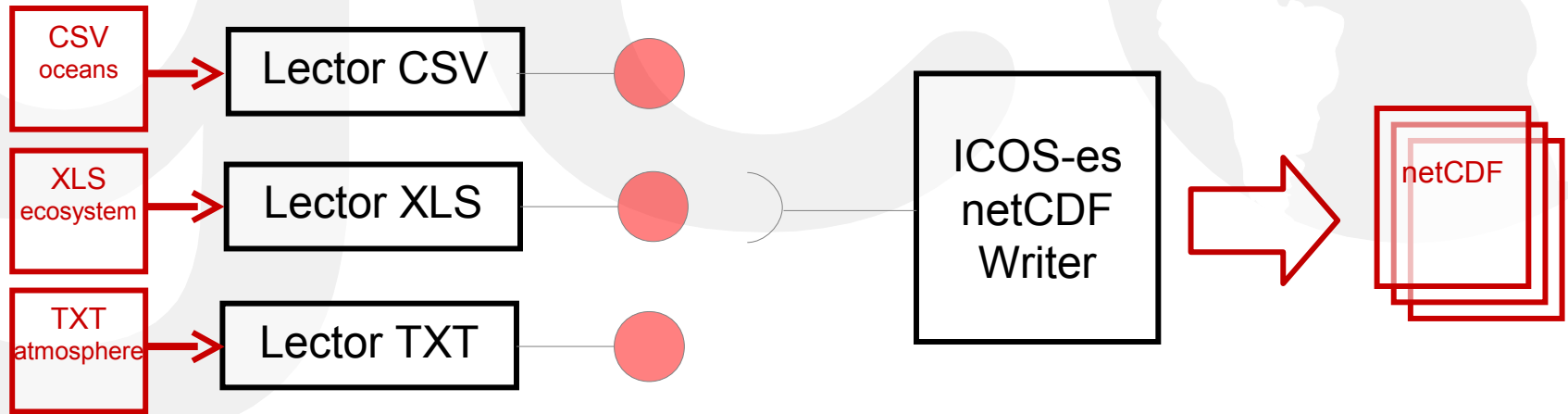
July 2011						
Su	Mo	Tu	We	Th	Fr	Sa
					1	2
3	4	5	6	7	8	9
10	11	12	13	14	15	16
17	18	19	20	21	22	23
24	25	26	27	28	29	30
31						

Recuperar Q.I.

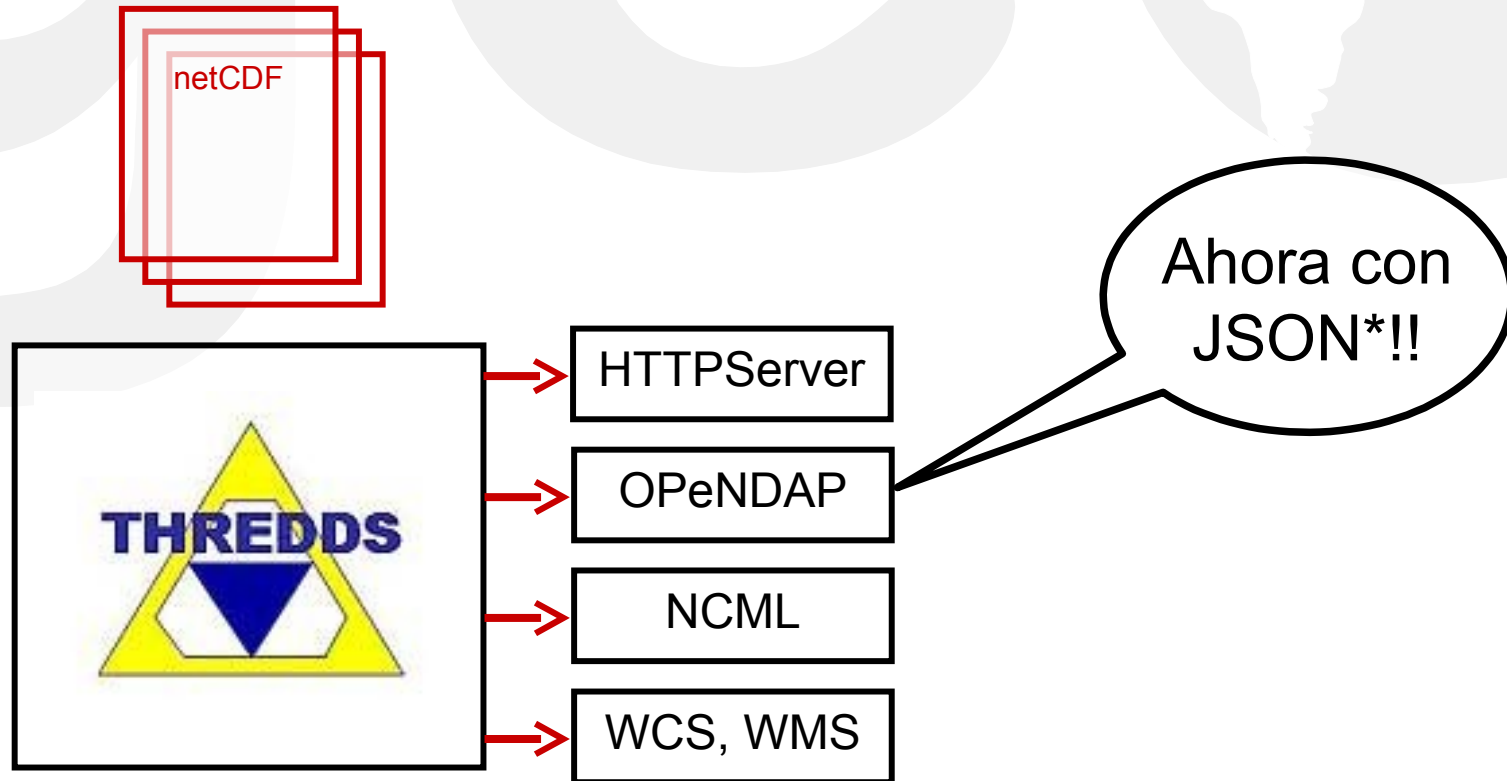
JS890DTWJMCP-9E78R-2WP-DM907

BUSCAR

NetCDF Converter

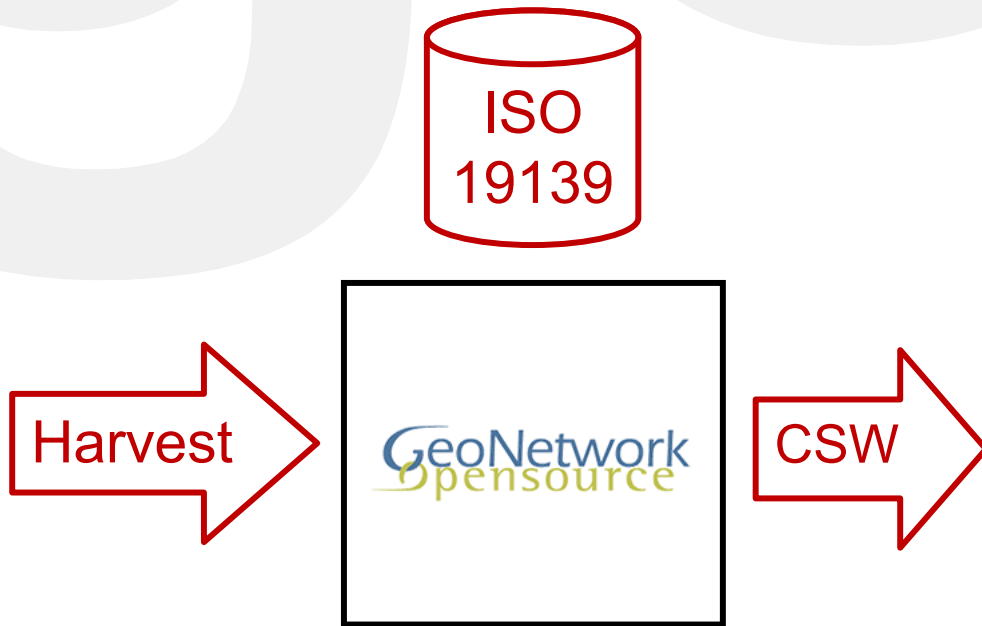


Repositorio: Thredds



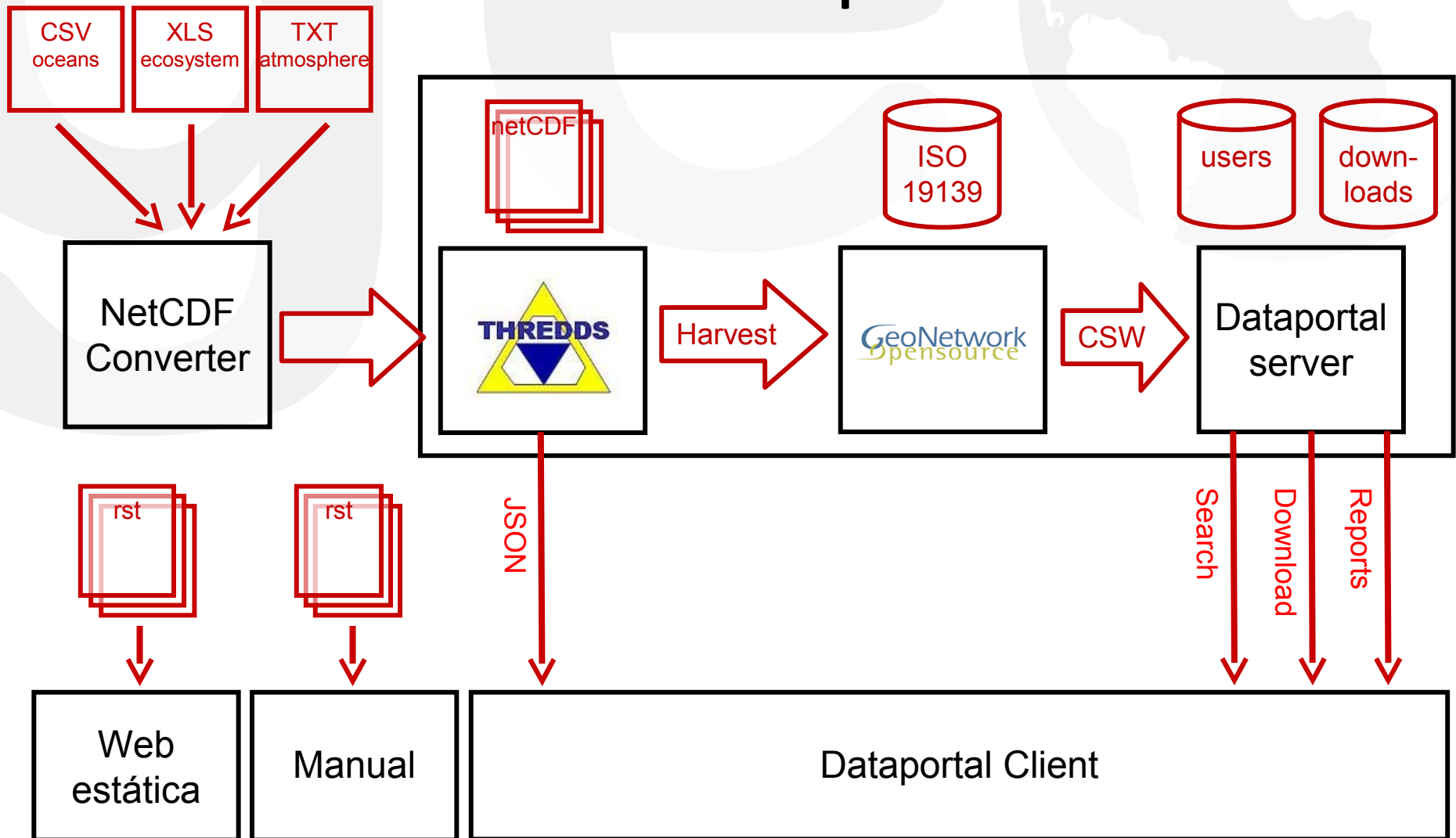
(*) <https://github.com/geomatico/thredds/network>

Índice: GeoNetwork



(*) <https://github.com/geomatico/documentation/blob/master/siglibre2012/icos-paper.rst>

Componentes




Cliente

GeoExt
migrado a
ExtJS 4*

The screenshot displays the ICOS-Spain Data Portal interface. The main content area shows search results for datasets, including a table with columns for ID, Title, From date, and To date. A 'Data Preview' window is open, showing a line graph of Carbon dioxide (ppm) over time from May 30, 1984, to March 10, 2011. A tooltip on the graph indicates a value of 381.046 on May 5, 2004. The interface also includes a search bar, a map, and a list of variables.

(*) <https://github.com/geomatico/geoext/network>

ge



<http://www.geomati.co>