

MONITOREO DE DESIERTOS SUBMARINOS

MEDIANTE CIENCIA CIUDADANA Y TELEDETECCIÓN

Fernando García, Teresa Alcoverro, Emma Cebrián, Bernat Hereu, Joaquim Garrabou, Jordi Boada



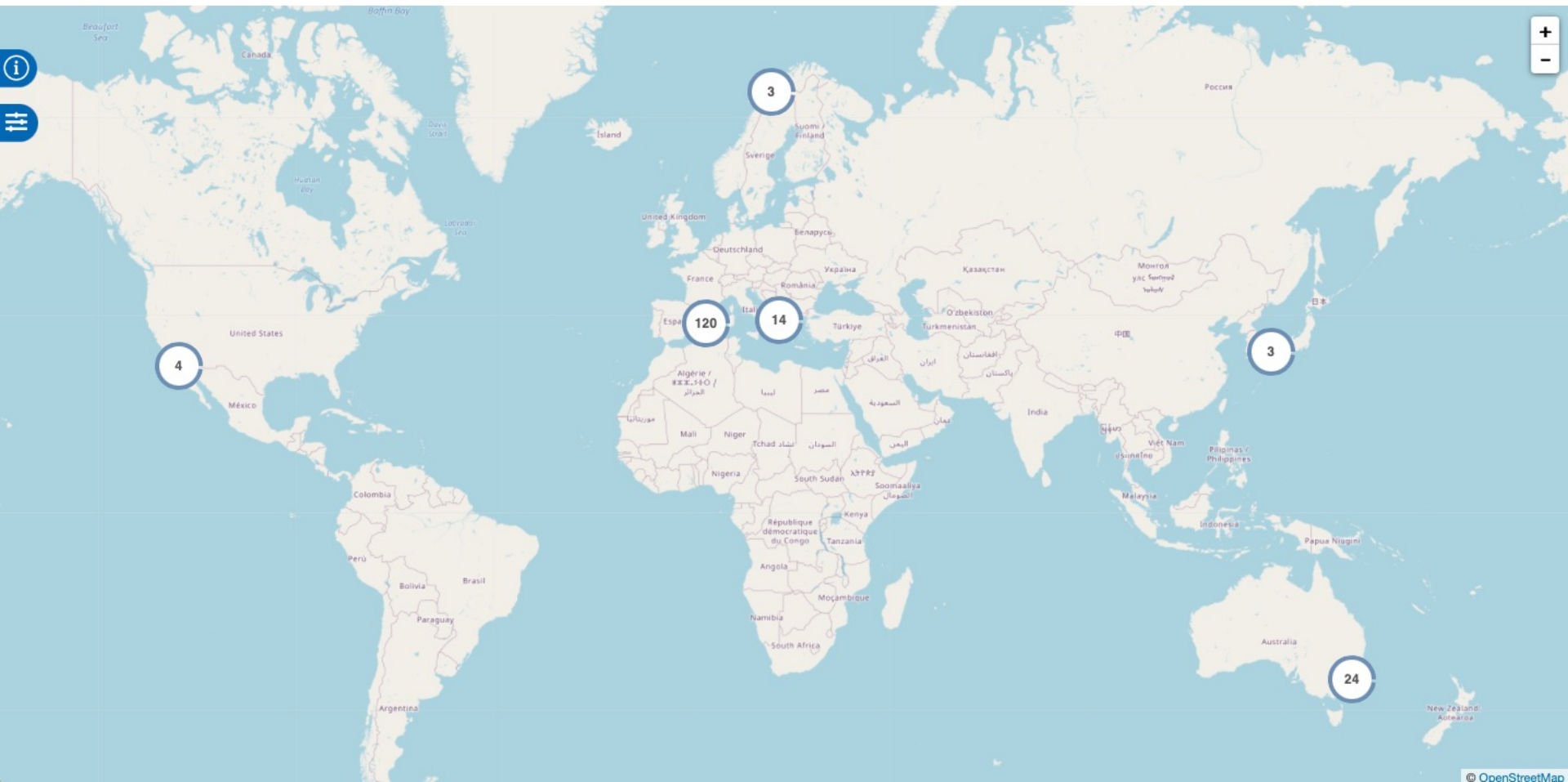


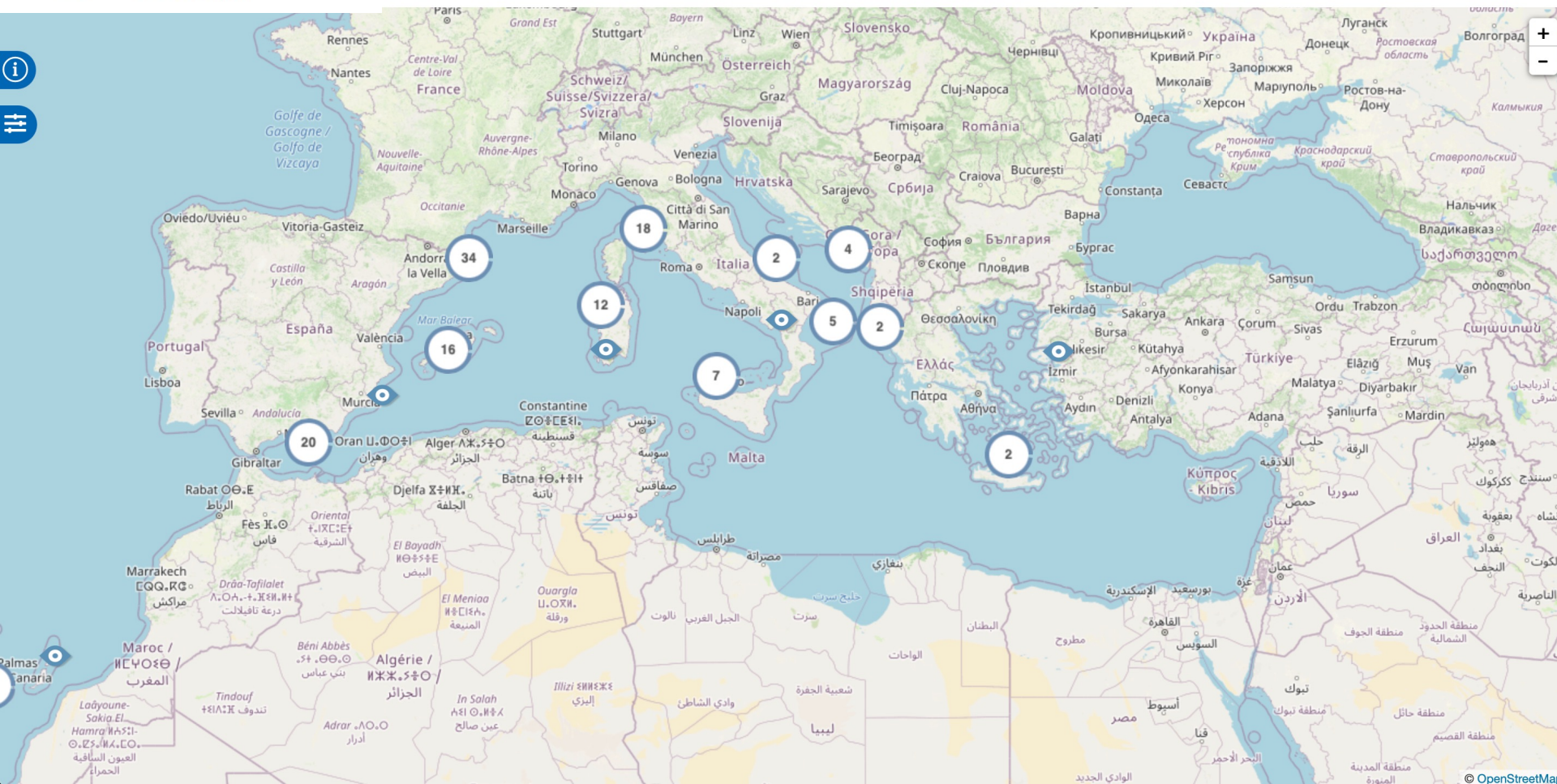


HIDDEN DESERTS

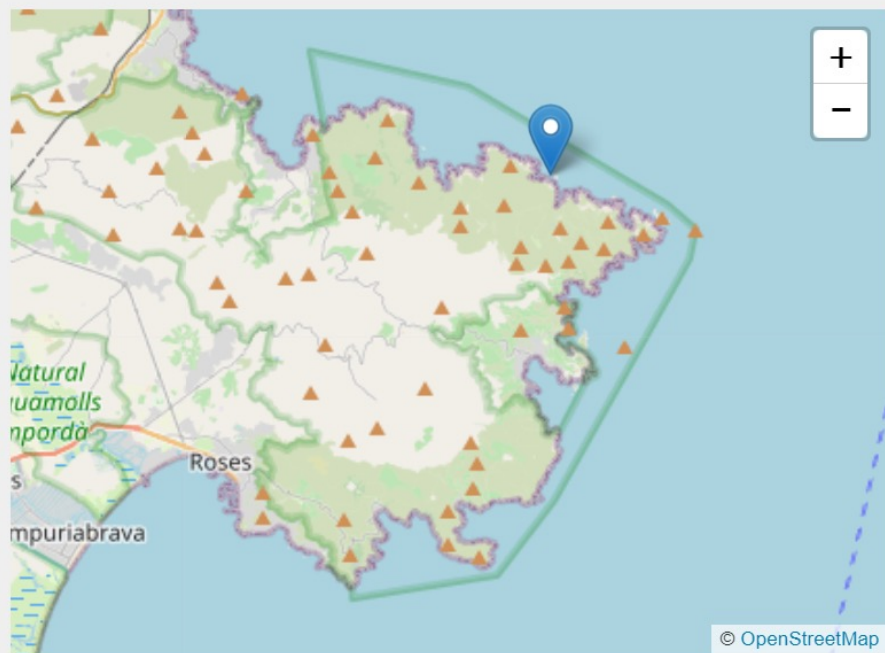
HIDDEN DESERTS

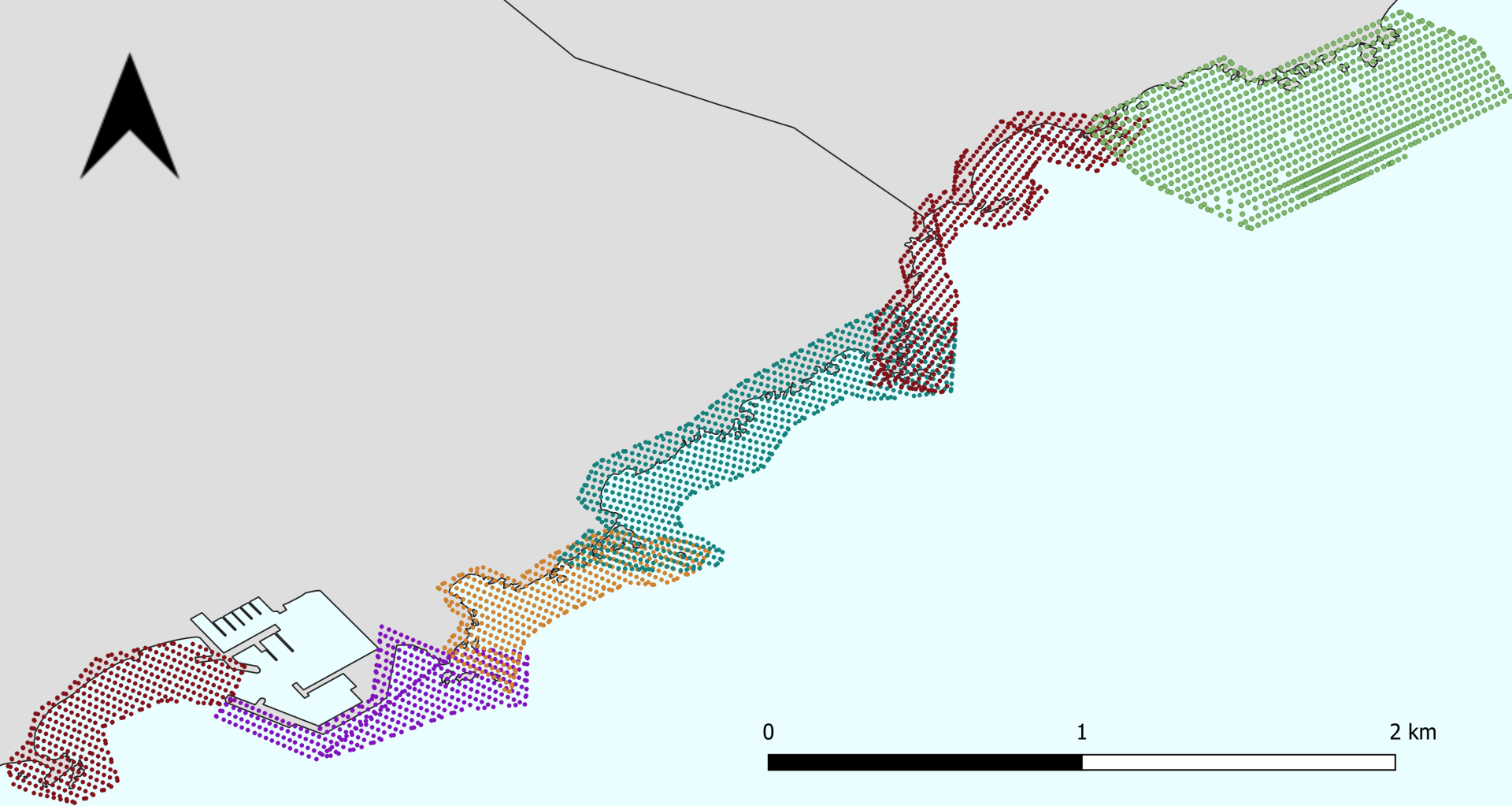






Desiertos Submarinos





0

1

2 km



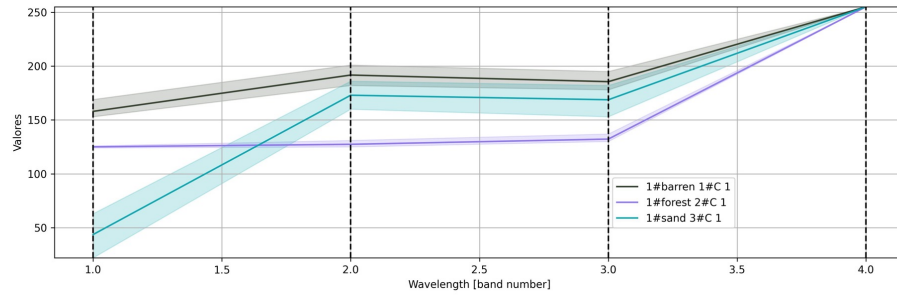
0

1

2 km









CONCLUSIONES

An aerial photograph of a rocky coastline. The water is a vibrant turquoise color, contrasting with the dark brown and grey rocks. A large, irregularly shaped swimming pool is built into the rocks on the right side of the image. The pool's water is a darker, more muted green. The surrounding area includes some sparse vegetation and a paved path.

- Ciencia ciudadana nos permite tener más ojos en el mar
- Teledetección: expansión de las escalas en Ecología Marina

MONITOREO DE DESIERTOS SUBMARINOS

MEDIANTE CIENCIA CIUDADANA Y TELEDETECCIÓN

Fernando García, Teresa Alcoverro, Emma Cebrián, Bernat Hereu, Joaquim Garrabou, Jordi Boada

Contacto:
f.garcia@ceab.csic.es

