






Changing information flows for social good



You are 007.
We are Q.







underreported
unreported



[HOME](#)[REPORT AN INCIDENT](#)[CONTACT US](#)[ABOUT](#)[BLOG](#)[HOW TO HELP](#)[View A Timeline Of Events »](#)

Jan 13

Jan 20

Jan 27

Feb 3

[Map](#)[Satellite](#)[Hybrid](#)

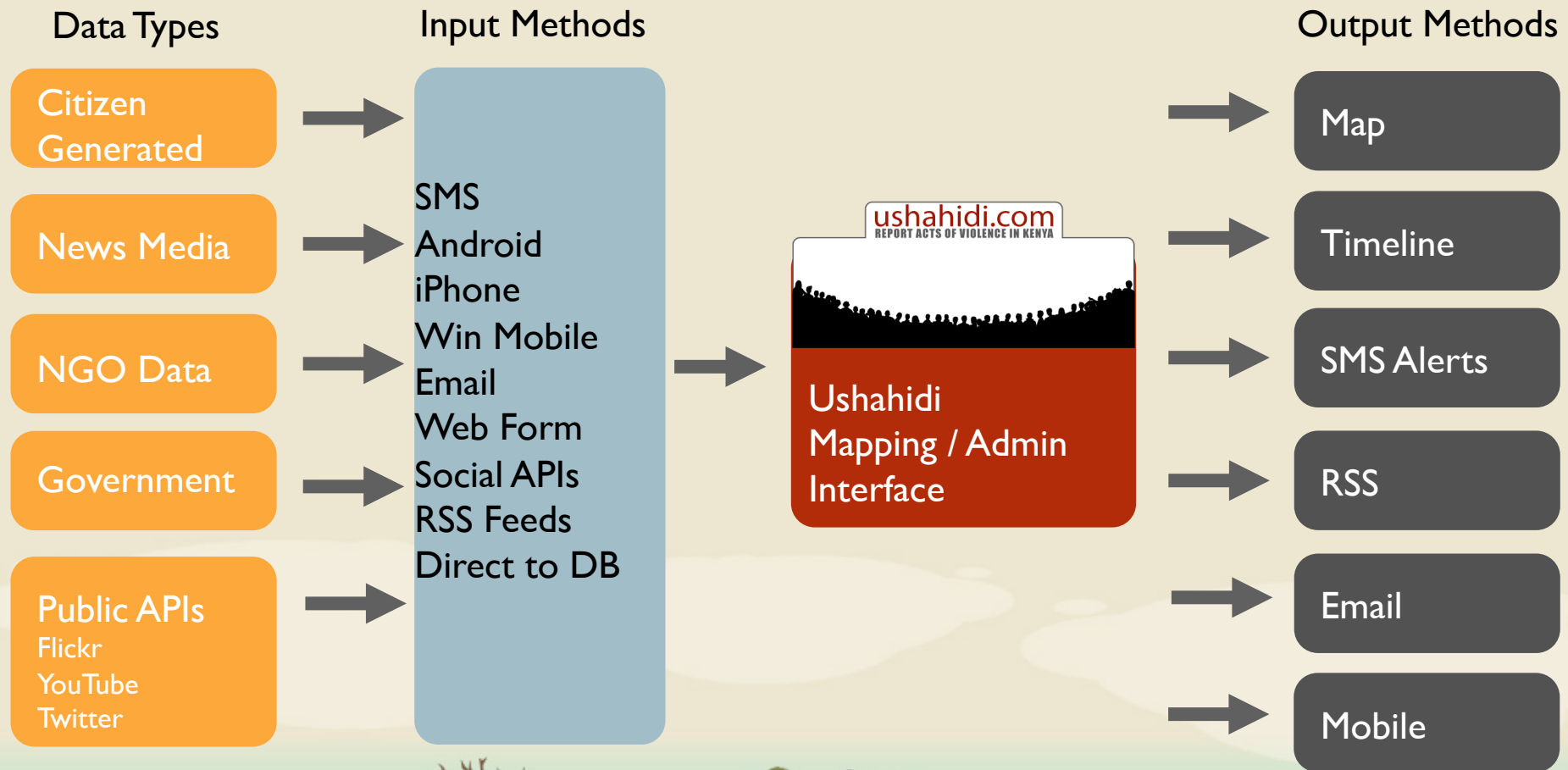
Kenya

Nairobi

[Filter By Category](#)☒ ALL CATEGORIES☐ RIOTS☐ DEATHS☐ PROPERTY LOSS☐ GOVERNMENT FORCES☐ CIVILIANS☐ LOOTING☐ RAPE☐ PEACE EFFORTS☐ INTERNALLY DISPLACED PEOPLE[GO](#)[Submit An Incident!](#)[Submit Via SMS](#)

Send your SMS to **6007** on
your phone
(Safaricom/Celtel)

Platform Data Flow



Who Deploys?

- Deployments can be used for virtually anything that requires collection and/or visualization of geo-spatial data
- Not just for crisis situations or natural disasters
- Deployed by individuals, community groups, NGOs and governmental organizations



Disaster Response

The screenshot shows the homepage of **sinsai.info**, a platform for disaster response. The header includes the logo and a search bar. A navigation bar lists various sections: ホーム (Home), レポート一覧 (Report List), アラート取得 (Alert Acquisition), 災害情報・伝言板 (Disaster Information/Message Board), 被災地画像映像 (Disaster Area Images/Videos), ご利用方法 (Usage Method), and ボランティア募集 (Volunteer Recruitment). A prominent red button says "レポートを投稿" (Post Report). Below the navigation bar, there is a text block explaining the site's purpose: "このサイトは震災情報をみんなで集めて公開しているサイトです。被災地復興を願うボランティアスタッフが運用しています。ご利用方法は [こちら](#)。" (This site is a site where we collect and publish disaster information together. It is operated by volunteer staff who wish for disaster-stricken area recovery. The usage method is [here](#).) To the right of this text is a QR code and a link to the mobile app. The main content area features a map of Japan with red circular markers indicating disaster locations, with numbers like 1845, 5228, and 1027. A sidebar on the right lists categories such as ニュース (News), その他 (Others), 信頼できる情報 (Reliable Information), 利用可能なサービス (Available Services), インフラの状態 (Infrastructure Status), 被災地 (Disaster Area), 交通機関 (Transportation), 物資調達 (Material Procurement), 災害支援センター・避難所 (Disaster Support Center/Evacuation Site), 救援要請 (Request for Relief), 日本語以外での提供 (Provision in languages other than Japanese), and 求む! (Seeking!).

March 2011 - 4,000+ reports, 144,974 views
Monitor fallout of tsunami and nuclear crisis

The screenshot shows the homepage of **haiti.ushahidi.com**, a platform for disaster response in Haiti. The header includes the logo and a search bar. A navigation bar lists various sections: HOME, REPORTS, SUBMIT INCIDENT, GET ALERTS, CONTACT US, HOW TO HELP, and ABOUT. A prominent red button says "SUBMIT INCIDENT". Below the navigation bar, there is a text block explaining the site's purpose: "Transitioning to Noulas.ht. Our local partner, Noulas Solutions, has the most up-to-date reports for first responders — please visit their site for the most current data." The main content area features a map of Haiti with red circular markers indicating disaster locations, with numbers like 18, 312, 205, 941, 510, 113, 19, 23, 100, and 222. A sidebar on the right lists categories such as ALL CATEGORIES, 1. URGENCES | EMERGENCY, 2. URGENCES LOGISTIQUES | VITAL LINES, 3. PUBLIC HEALTH, 4. MENACES | SECURITY THREATS, 5. INFRASTRUCTURE DAMAGE, 6. NATURAL HAZARDS, 7. SECOURS | SERVICES AVAILABLE, and 8. AUTRE | OTHER. Below the map is a "TIMELINE OF EVENTS" section with a date range from Jan 12 2010 to Apr 3 2010. The bottom right corner contains contact information: "How to Report", "SMS/Text Local: 4838", "SMS/Text International: +44 782 480 2524", "Email: haiti@ushahidi.com", and "Web Form: Submit Report".

January 2010 - 3,584 reports, 500,000 views
Allowed Haitians to report location and needs



Citizen Journalism



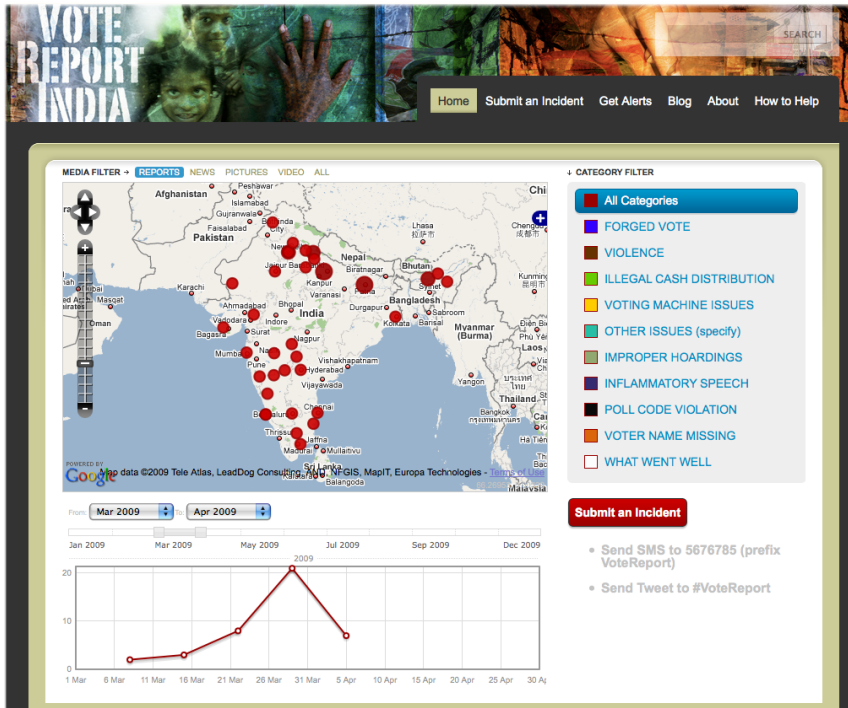
December 2010 - 319 reports, 156,859 views
 Help bring awareness to sexual harassment in Egypt



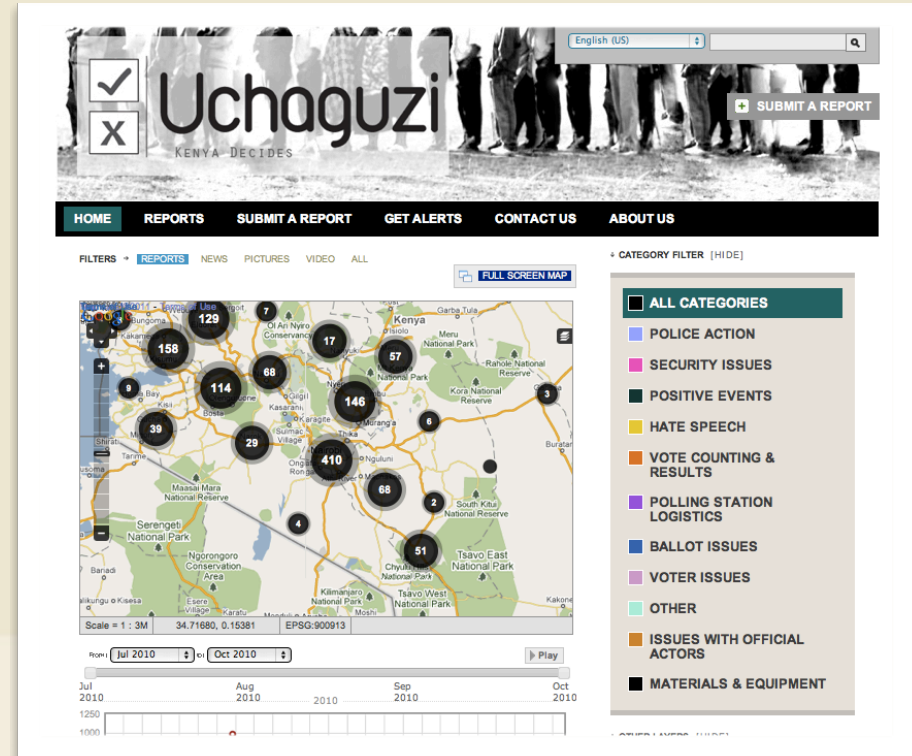
April 2012 2010 - 208 reports, covering 476 locations
 Reporting incidences of crimes against women in Bangladesh



Election Monitoring



May 2009 - 202 reports, 20,000 views
Allow citizen reporting during election



August 2010 - 1525 reports, 20,000 views
Monitor Kenya referendum election

UACHAGUZI



The role of citizens in our
Democracy does not end with
your vote.

Barack Obama



Strategy

Increase transparency and accountability through active citizen participation in the electoral cycles.



DATA

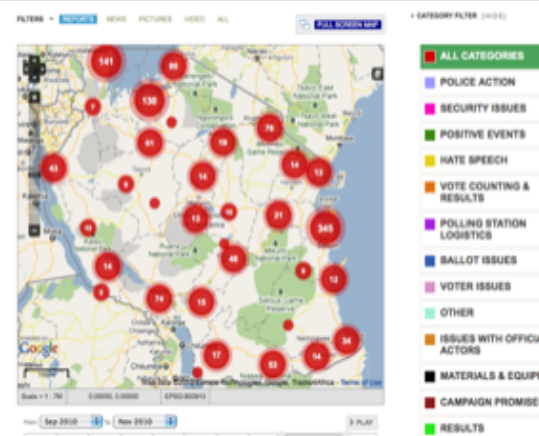


VERIFICATION

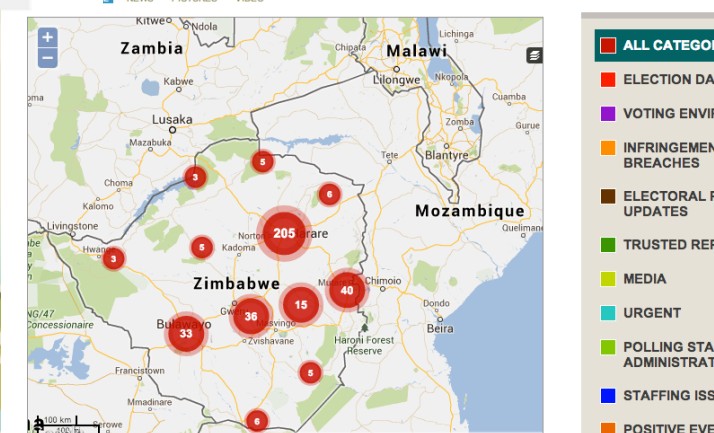
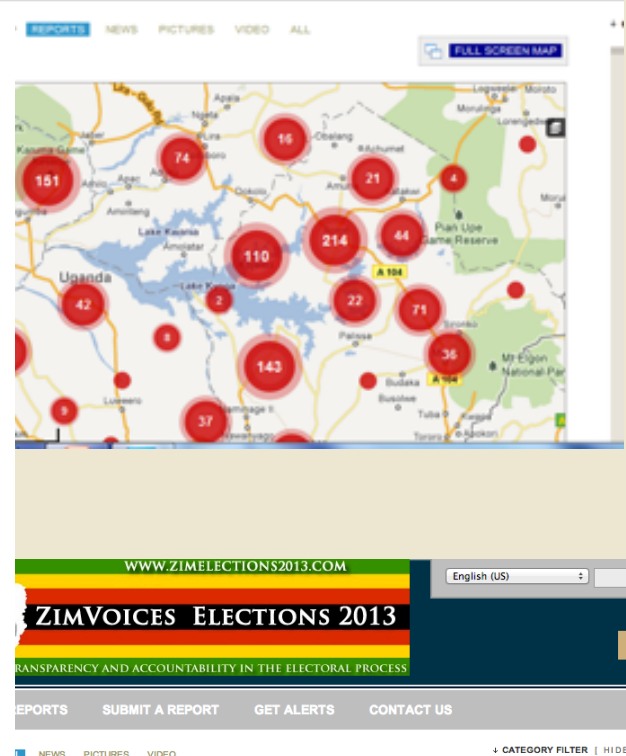
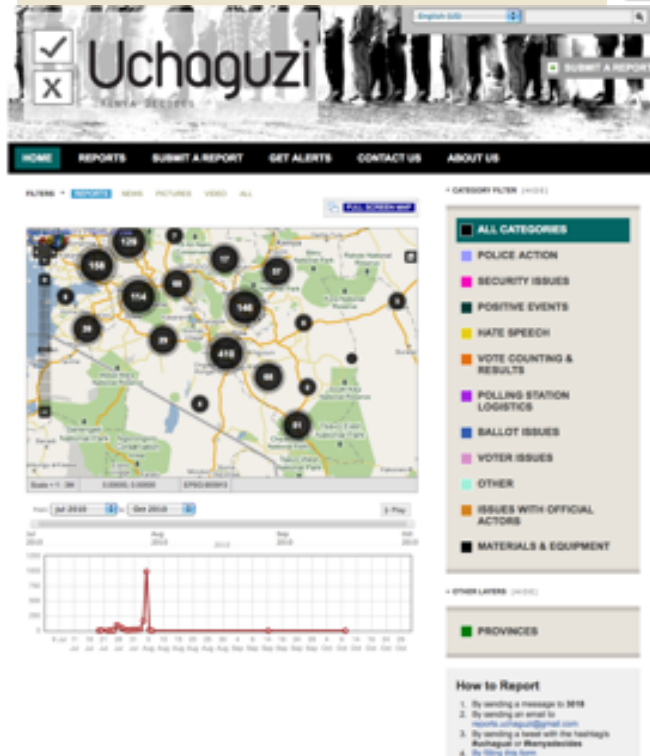

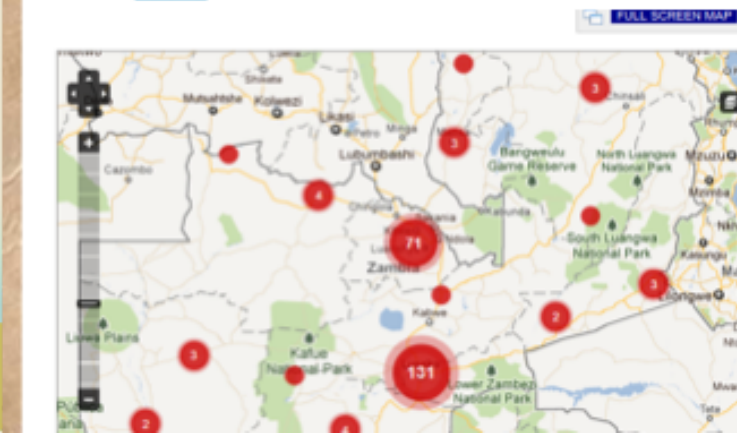


RESPONSE





FILTERS + REPORTS NEWS PICTURES VIDEO ALL



UACHAGUZI

Hivos
people unlimited





 **Ushahidi**



MAP
KIBERA



Sisi Ni Amani
[We Are Peace]



United Nations Entity for Gender Equality
and the Empowerment of Women



Royal
Netherlands
Embassy



A Conflict Prevention and Response Initiative

Digital Humanitarians



We've been posting numbers all week about reports, types of reports, awaiting approval, awaiting verification etc. But the big community story is how we collectively made this possible.



11

Number of Skype Subteams Active



50

Number of Training and Meeting Sessions with Field Partners



14

Number of Community Working Group and Digital training team sessions.

239

Number of people trained for digital teams from Feb 11th - Mar 3rd



218

Number of people added to skype teams from Mar 3-7th

24/7



UCHAGUZI COMMUNITY

Live mode: Mar 2-5th 2013
Monitoring mode: Mar 1, Mar 5 - ongoing

Active Situation Room Teams

- ▶ **SMS**
- ▶ **Media Monitoring**
- ▶ **Geolocation**
- ▶ **Translation**
- ▶ **Reports**
- ▶ **Verification,**
- ▶ **Analysis & Research**
- ▶ **Quality Assurance**
- ▶ **Technology**
- ▶ **Communications**
- ▶ **Uchaguzi Strategy Team**



Trusted Reporters + Verification

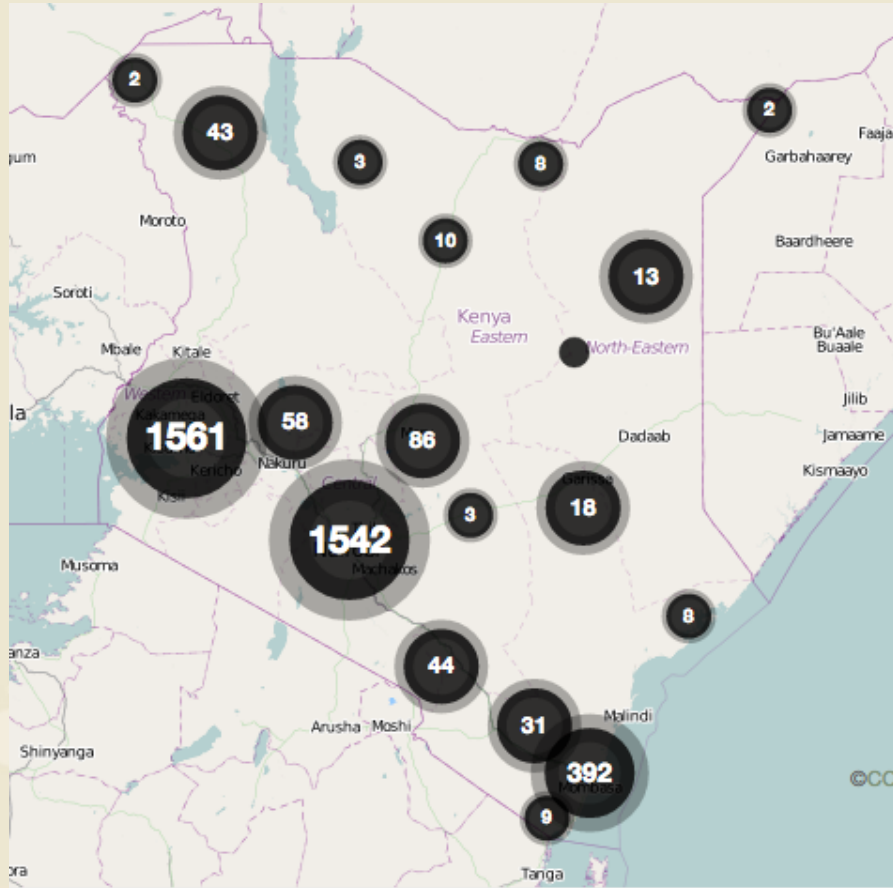


INCIDENTS

- 1 POLLING STATION NOT OPENED ON TIME
- 2 PARTISAN POLLING STATION OFFICIALS
- 3 CAMPAIGNING AT THE POLLING STATION
- 4 ABSENCE OF IEBC OFFICIALS WHEN POLL STATION OPEN
- 5 ABSENCE OF LAW ENFORCEMENT OFFICIALS WHEN POLL STATION OPEN
- 6 VOTER INTIMIDATION
- 7 ELIGIBLE VOTERS TURNED AWAY
- 8 INELIGIBLE VOTERS ALLOWED TO VOTE
- 9 WRONG/INADEQUATE VOTERS REGISTER
- 10 WRONG/INADEQUATE VOTING MATERIAL
- 11 VOTERS NEEDING ASSISTANCE NOT ASSISTED



Uchaguzi Kenya 2013




- ▶ 5313 Messages Received
- ▶ 5140 Reports Created
- ▶ 4502 Reports Approved
- ▶ 2700 Verified

Security Case Study: Chumani

VERIFIED

Kilifi north Chumani Primary School, IEBC Officials attacked and kidnapped by people claiming to be mrc Now missing and threats to people who want to vote have been issued [Edit](#)

05:01 Mar 4 2013 Kilifi North



Credibility   0

Kilifi north Chumani Primary School, IEBC Officials attacked and kidnapped by people claiming to be mrc Now missing and threats to people who want to vote have been issued

VERIFIED

IEBC officials kidnapped [Edit](#)

08:14 Mar 4 2013 Kilifi, Kenya

Credibility   0

Kilifi northchonyi polling station iebc officials kidnapped were beat up n cut using pangas they are currently taken to kilifi district hospital UPDATE: CRECO has verified that IEBC officials were kidnapped early Monday morning (4 March), were later released and being treated in the district hospital for injuries - the extent of which was unclear.

 Abductions/kidnapping  Violent Attacks  Resolved



Urgent action needed

Summary: CRECO Supervisor confirms. Chumanyi Polling Station, there has been kidnappings of 3 officials, who have been injured and are in the kilifi district hospital. One of the injured is Riziki Meru Kagua and is receiving treatment at the hospital. Spoken with

Security Case Study: Chumani

Tensions rising in Chumani [Edit](#)

15:23 Mar 4 2013 Kilifi, Kenya

Credibility   **0**

Update From Chumani, Kilifi Following clashes overnight in Chumani casualties, including police officers, were reported. No voting has taken place in Chumani on 4th March. At 3pm on March 4th tension is still very high in the area. Reports from the area state: 1. the number of casualties is higher than official figures 2. hearing gun fire for around an hour overnight. 3. police collected bodies of fallen officers 4. two bodies have not been collected and are still lying in the bushes 5. The two bodies lying in the bushes have red headbands which usually indicates affiliation with the MRC. 6. The presence of uncollected bodies is increasing tension in the area. 7. The local community are not collecting the bodies, as they do not recognise them, they are strangers in the area. Residents of the area are scared as nightfall approached because 1. There are rumours that some police firearms were stolen and the residents fear police may mount an operation overnight to recover the firearms which may result in more deaths 2. There is no public transport operating so residents can not leave Residents would like police to confirm if any police firearms were lost in last nights attack. Residents would like assurance of security on the night of 4th March

 Armed Clashes  Unresolved

Action taken

Summary: March 4th 2013 15.30 - Escalated to NSC



uchaguzi.co.ke

The Future (for us)







Let 1000 Crisis Apps Bloom

