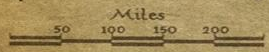


Algunas ideas sobre música, literatura y mapas

Víctor Olaya
Boundless



The Realm of MIDDLE EARTH



FORODWAITH

The Lost Realm of ANGOR

ERED MITHRIN

IRON HILLS

RHUN

MIRKWOOD

Sea of Rhun

ENEDWAITH

ROHAN

The BROWN LANDS

ERED LITHUI (Ash Mountains)

ERED NIMRAIS

MORDOR

NEAR HARAD

South Gondor (now a debatable and desert land)

Here was of old the Witch-realm of Angmar

Himling

ERED LUIN

THE SHIRE

Weather Hills

ERED RENDUR

Withered Heath

Erebor

The Lonely Mountain

Esgaroth

the Long Lake

Forlindon

Gulf of Lhun

Withland

Grey Mountains

White Downs

North Downs

Fornost

Charwood

Weather Hills

Ettenmoors

Langwell

Grey Mountains

Wood Elves

Stains of Mirkwood

Calduin (River Running)

Carmen (Redwaters)

Harlond

Grey Mountains

White Downs

Far Downs

Brandywine Bridge

Midgewater

Weather Hills

East-West Way

Weather Hills

Ettenmoors

Langwell

Grey Mountains

Wood Elves

Stains of Mirkwood

Calduin (River Running)

Carmen (Redwaters)

Harlindon

Grey Mountains

White Downs

Far Downs

Brandywine Bridge

Midgewater

Weather Hills

East-West Way

Weather Hills

Ettenmoors

Langwell

Grey Mountains

Wood Elves

Stains of Mirkwood

Calduin (River Running)

Carmen (Redwaters)

Baranduin

Grey Mountains

White Downs

Far Downs

Brandywine Bridge

Midgewater

Weather Hills

East-West Way

Weather Hills

Ettenmoors

Langwell

Grey Mountains

Wood Elves

Stains of Mirkwood

Calduin (River Running)

Carmen (Redwaters)

Baranduin

Grey Mountains

White Downs

Far Downs

Brandywine Bridge

Midgewater

Weather Hills

East-West Way

Weather Hills

Ettenmoors

Langwell

Grey Mountains

Wood Elves

Stains of Mirkwood

Calduin (River Running)

Carmen (Redwaters)

Baranduin

Grey Mountains

White Downs

Far Downs

Brandywine Bridge

Midgewater

Weather Hills

East-West Way

Weather Hills

Ettenmoors

Langwell

Grey Mountains

Wood Elves

Stains of Mirkwood

Calduin (River Running)

Carmen (Redwaters)

Andrast (Ras Morthil)

Grey Mountains

White Downs

Far Downs

Brandywine Bridge

Midgewater

Weather Hills

East-West Way

Weather Hills

Ettenmoors

Langwell

Grey Mountains

Wood Elves

Stains of Mirkwood

Calduin (River Running)

Carmen (Redwaters)

Andrast (Ras Morthil)

Grey Mountains

White Downs

Far Downs

Brandywine Bridge

Midgewater

Weather Hills

East-West Way

Weather Hills

Ettenmoors

Langwell

Grey Mountains

Wood Elves

Stains of Mirkwood

Calduin (River Running)

Carmen (Redwaters)

Andrast (Ras Morthil)

Grey Mountains

White Downs

Far Downs

Brandywine Bridge

Midgewater

Weather Hills

East-West Way

Weather Hills

Ettenmoors

Langwell

Grey Mountains

Wood Elves

Stains of Mirkwood

Calduin (River Running)

Carmen (Redwaters)

Andrast (Ras Morthil)

Grey Mountains

White Downs

Far Downs

Brandywine Bridge

Midgewater

Weather Hills

East-West Way

Weather Hills

Ettenmoors

Langwell

Grey Mountains

Wood Elves

Stains of Mirkwood

Calduin (River Running)

Carmen (Redwaters)

Andrast (Ras Morthil)

Grey Mountains

White Downs

Far Downs

Brandywine Bridge

Midgewater

Weather Hills

East-West Way

Weather Hills

Ettenmoors

Langwell

Grey Mountains

Wood Elves

Stains of Mirkwood

Calduin (River Running)

Carmen (Redwaters)



SYLVIE
& BRUNO

LEWIS
CARROLL



PENÍNSULA

Bruce Chatwin

LOS TRAZOS
DE LA CANCIÓN

1. La música no es un arte

“I sometimes think the chef end of cooking is not the real end of cooking. Cooking is all about homes and gardens, it doesn't happen in restaurants.”


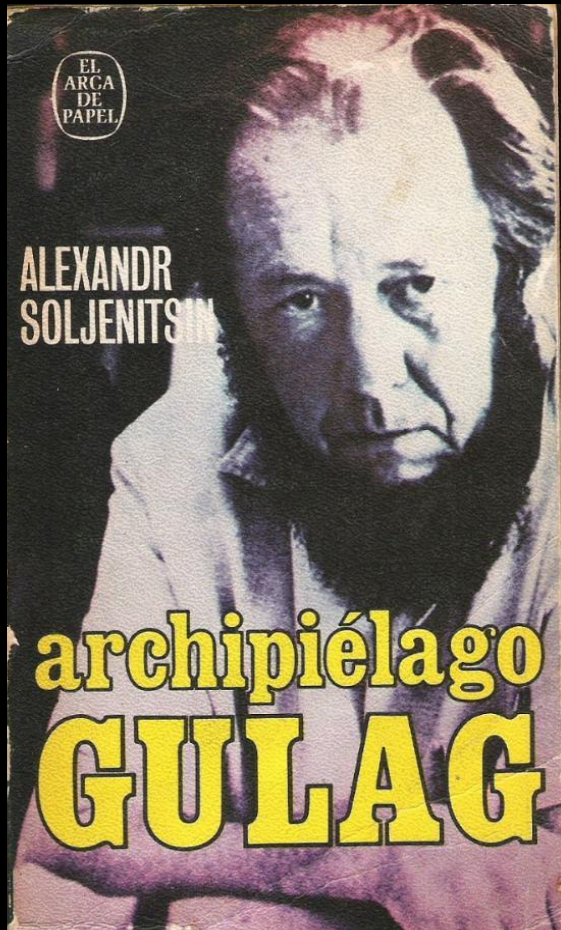
Delia Smith



EVROPA
recens descripta
et
Guiljelmo Blacuo.



.. y tampoco es hermosa.





🔍 cartography|

🔍 cartography - Google Search

🔍 cartography **beautiful maps**

🔍 cartography **jobs**

🔍 cartography **definition**

🔍 cartography **software**

🔍 cartography **pdf**

2. La música no es un lenguaje universal



古池が

蛙飛び

こも

水の音

能忍書



Orientación en la montaña

The cover features a photograph of a person wearing a bright orange jacket, seen from behind, looking at a large topographic map held in their hands. The background is a lush green mountain landscape with a prominent, rocky peak in the distance under a clear sky.

LA BRUJULA
MAPA TOPOGRAFICO
METEOROLOGIA

Editorial Alpina

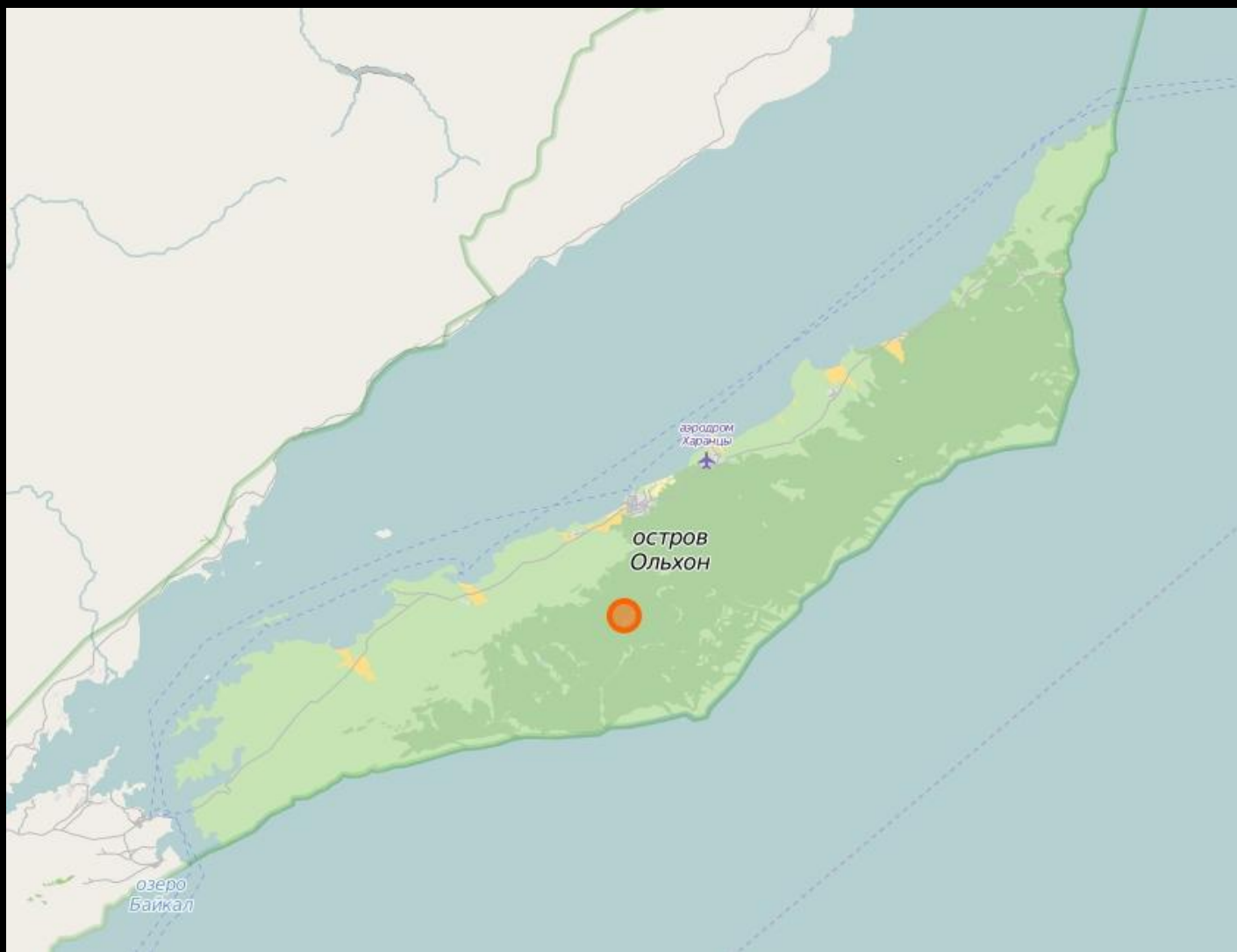


www.todocoleccion.net

3. Un CD no es mejor que un vinilo, pero un libro en papel es mejor que un libro digital.

**“En edición diferente, los
libros dicen cosas
distintas”**

Juan Ramón Jiménez

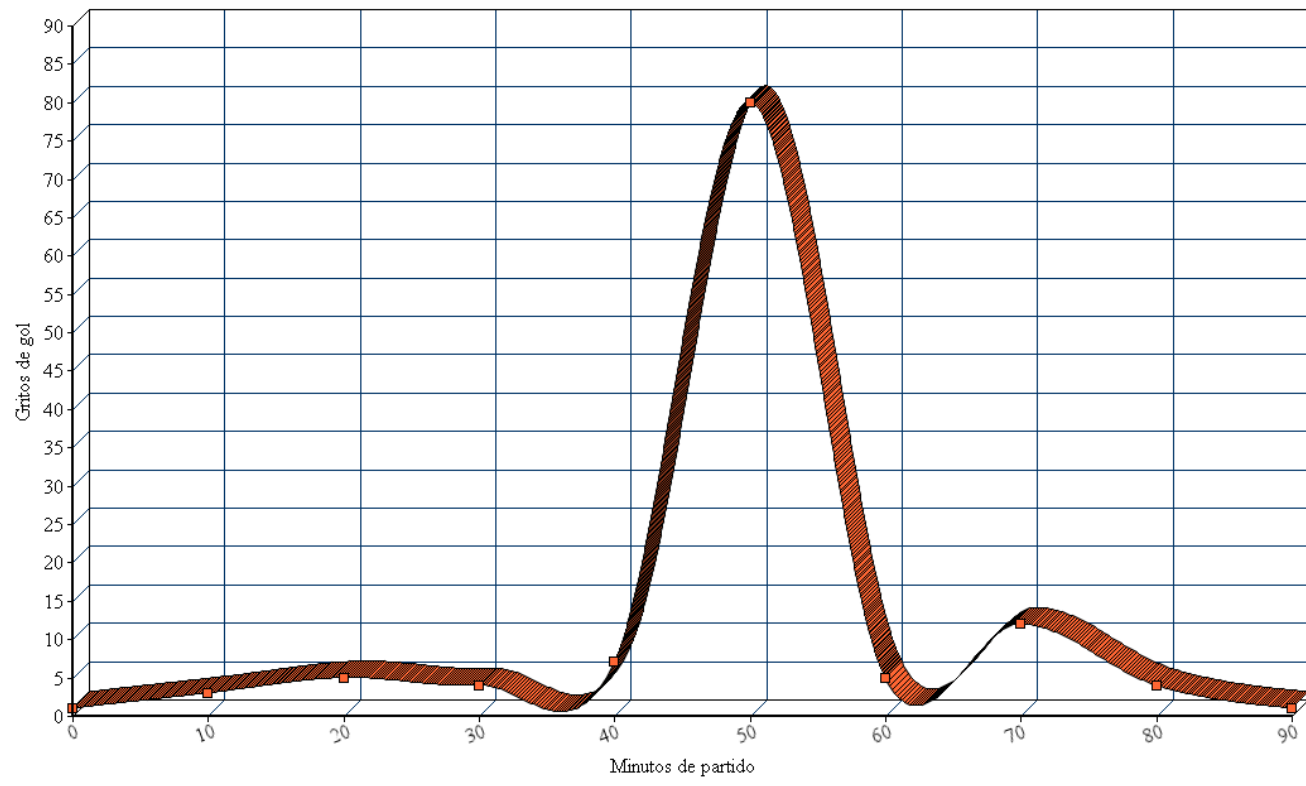


**La labor del cartógrafo
sigue siendo fundamental**

4. Apaga el hilo musical


**Un mapa no es siempre la
mejor forma de
representar la
información geográfica.**

**La gente grita “gol”
cuando un equipo marca
un gol. Los seguidores
del equipo que marca
gritan más.**





18:48

● Brazil 

1

7



● Germany

**El objetivo del mapa es
comunicar**

¡Gracias!

<http://volaya.es>

volaya@boundlessgeo.com

[@volayaf](#)